AMENDMENT OF SOLICITATION/MODIFICATION OF CONTRACT	1. Contract Number DCKA-2009-B-0183	Page of Pages 1 / 5

2. Amendment/Modification Number	3. Effective Date	4. Requisition/Purchase Request No.	5. Solicitation Caption
Seven (7)	See 16C		Reconstruction of Eastern Avenue Bridge over Kenilworth Avenue, NE

6. Issued By: Code	7. Administered By (If other than line 6)
District Deportment of Transportation Roads and Highway Division 2000 14th Street, NW, 6th Floor Washington, DC 20009	District Deportment of Transportation Infrastructure Property Management Administration 64 New York Avenue NE Washington, DC 20002

8. Name and Address of Contractor (No. Street, city, country, state and ZIP Code)		
	(X)	9A. Amendment of Solicitation No. Seven (7)
		9B. Dated (See Item 11)
		10A. Modification of Contract/Order No.
		10B. Dated (See Item 13)
Code	Facility	

11. THIS ITEM ONLY APPLIES TO AMENDMENTS OF SOLICITATIONS

[x] The above numbered solicitation is amended as set forth in Item 14. The hour and date specified for receipt of Offers [ ] is extended. [X] is not extended. Offers must acknowledge receipt of this amendment prior to the hour and date specified in the solicitation or as amended, by one of the following methods: (a) By completing Items 8 and 15, and returning _____ copies of the amendment: (b) By acknowledging receipt of this amendment on each copy of the offer submitted; or (c) By separate letter or fax which includes a reference to the solicitation and amendment number. FAILURE OF YOUR ACKNOWLEDGEMENT TO BE RECEIVED AT THE PLACE DESIGNATED FOR THE RECEIPT OF OFFERS PRIOR TO THE HOUR AND DATE SPECIFIED MAY RESULT IN REJECTION OF YOUR OFFER. If by virtue of this amendment you desire to change an offer already submitted, such change may be made by letter or fax, provided each letter or telegram makes reference to the solicitation and this amendment, and is received prior to the opening hour and date specified.

12. Accounting and Appropriation Data (If Required)

13. THIS ITEM APPLIES ONLY TO MODIFICATIONS OF CONTRACTS/ORDERS, IT MODIFIES THE CONTRACT/ORDER NO. AS DESCRIBED IN ITEM 14

	A. This change order is issued pursuant to: (Specify Authority) The changes set forth in Item 14 are made in the contract/order no. in item 10A.
	B. The above numbered contract/order is modified to reflect the administrative changes (such as changes in paying office, appropriation date, etc.) set forth in item 14, pursuant to the authority of 27 DCMR, Chapter 36, Section 3601.2.
	C. This supplemental agreement is entered into pursuant to authority of:
	D. Other (Specify type of modification and authority)

E. IMPORTANT: Contractor [ ] is not, [X] is required to sign this document and return _____ copies to the issuing office.

14. Description of amendment/modification (Organized by UCF Section headings, including solicitation/contract subject matter where feasible.)

The subject solicitation is amended as follows:

S.P. 13 - The following special provision is amended as follows:

This Special Provision supplements 103.02 A of the Standard Specifications

In accordance with the applicable provisions of 29 CFR, Part 1 which requires that the correct wage determination and the appropriate wage rates therein be incorporated into this contract. General Decision No. DC080001, Modification No. 24, dated 07/10/2009 is bound herein and contains the specific applicable wage rates which are:

Work items pertaining to bridge reconstruction shall be performed under:

HEAVY CONSTRUCTION RATES

Work items pertaining to roadway construction and all other associated work shall be performed under:

PAVING AND INCIDENTAL GRADING RATES

Further, as set forth in 29 CFR, Part 1, Section 1.6(c) (3) (IV), if the intent to award letter is not issued within ninety (90) days of bid opening, all intervening modifications (or new wage decision) are applicable. The contractor will be reimbursed this added labor cost.

Attached are additional Plans that have been revised. Included:

1. Sheet No. 1Traffic Data/Location Map
2. Sheet No. 2 Index of Drawings
3. Sheet No. 50 Maintenance of Traffic Plan-Phase 1B
4. Sheet No. 50A Maintenance of Traffic-Special Signing Details

Except as provided herein, all terms and conditions of the document referenced in Item (9A or 10A) remain unchanged and in full force and effect

15A. Name and Title of Signer (Type or print)		16A. Name of Contracting Officer Jerry M. Carter	
15B. Name of Contractor (Signature of person authorized to sign)	15C. Date Signed	16B. District of Columbia Jerry M. Carter (Signature of Contracting Officer)	16C. Date Signed 7/16/09

REG	STATE	PROJECT	SHEET NO.	TOTAL SHEETS
XXX	D.C.	BRIDGE – ARA-3207(003) ROADWAY – ARA-3207(004)	1	242

PROJECT SITE

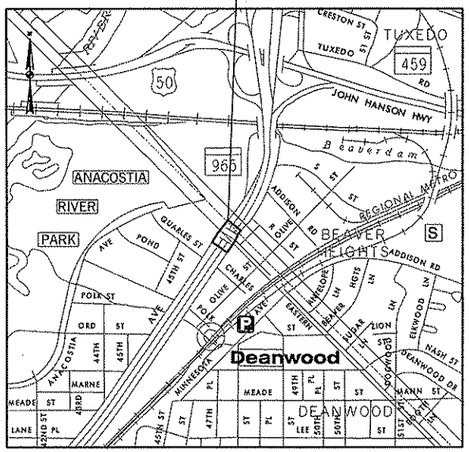

KEY MAP

DISTRICT OF COLUMBIA
DEPARTMENT OF TRANSPORTATION

PLANS OF PROPOSED

RECONSTRUCTION OF EASTERN AVENUE BRIDGE

OVER KENILWORTH AVENUE, N.E.

FEDERAL AID PROJECT NOS. BRIDGE - ARA-3207(003)
ROADWAY - ARA-3207(004)

RECONSTRUCTION = 700 FT = 0.13 MILES
LENGTH OF PROJECT = 3000 FT = 0.57 MILES

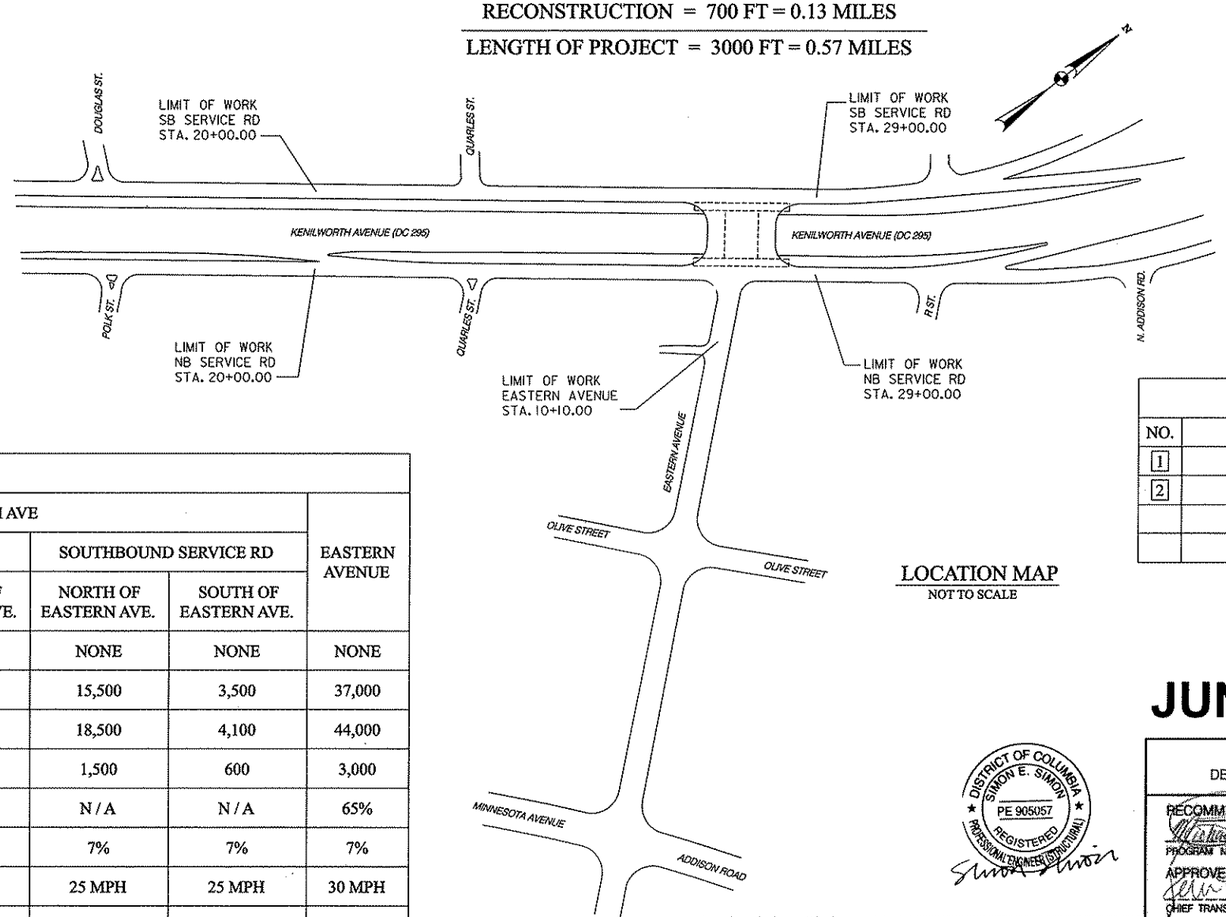

LOCATION MAP
NOT TO SCALE

REVISIONS		
NO.	DESCRIPTION	DATE
1	ADDENDUM NO. 1	07/10/2009
2	ADDENDUM NO. 2	07/15/2009

TRAFFIC DATA						
	KENILWORTH AVE					EASTERN AVENUE
		NORTHBOUND SERVICE RD		SOUTHBOUND SERVICE RD		
	MAINLINE	NORTH OF EASTERN AVE.	SOUTH OF EASTERN AVE.	NORTH OF EASTERN AVE.	SOUTH OF EASTERN AVE.	
CONTROL OF ACCESS	FULL	NONE	NONE	NONE	NONE	NONE
ADT (2009)	155,000	18,500	7,600	15,500	3,500	37,000
ADT (2029)	185,000	22,000	9,000	18,500	4,100	44,000
DHV (2029)	12,500	1,400	800	1,500	600	3,000
DISTRIBUTION	60%	N / A	N / A	N / A	N / A	65%
TRUCKS	7%	7%	7%	7%	7%	7%
POSTED SPEED	45 MPH	25 MPH	25 MPH	25 MPH	25 MPH	30 MPH
DESIGN SPEED	60 MPH	40 MPH	40 MPH	40 MPH	40 MPH	35 MPH
FUNCTIONAL CLASSIFICATION =	URBAN EXPRESSWAY	LOCAL/MINOR ARTERIAL	LOCAL/MINOR ARTERIAL	LOCAL/MINOR ARTERIAL	LOCAL/MINOR ARTERIAL	MINOR ARTERIAL

JUNE 3, 2009

DISTRICT OF COLUMBIA
SIMON E. SIMON
PE 905057
REGISTERED
PROFESSIONAL ENGINEER (STRUCTURAL)

GREENHORNE & O'MARA
CONSULTING ENGINEERS
6110 FROST PLACE, LAUREL, MD 20707
PHONE: (301) 982-2800 FAX: (240) 542-3193
www.G-and-O.com

DISTRICT OF COLUMBIA DEPARTMENT OF TRANSPORTATION	DEPT. OF TRANSPORTATION FEDERAL HIGHWAY ADMINISTRATION
RECOMMENDED FOR APPROVAL: PROGRAM MANAGER IPMA /CHIEF, IPMA SUPPORT DIVISION APPROVED: CHIEF TRANSPORTATION ENGINEER TRANSPORTATION POLICY AND PLANNING ADMINISTRATION MAY – 6 2009 DATE:	APPROVED: DIVISION ADMINISTRATOR DATE:

REG	STATE	PROJECT	SHEET NO.	TOTAL SHEETS
XXX	D.C.	BRIDGE - ARA-3207(003) ROADWAY - ARA-3207(004)	2	242

DWG. NO.	SHEET NO.	DESCRIPTION
--	1	TITLE SHEET - RECONSTRUCTION OF EASTERN AVENUE BRIDGE OVER KENILWORTH AVENUE, N.E.
IN-01	2	INDEX OF DRAWINGS
QN-01	3	SUMMARY OF QUANTITIES - 1
QN-02	4	SUMMARY OF QUANTITIES - 2
SYM-1	5	STANDARD SYMBOLS AND ABBREVIATIONS
GS-01	6	GEOMETRIC LAYOUT
EX-01	7	EXISTING CONDITIONS
TS-01	8	EXISTING TYPICAL SECTIONS
TS-02	9	PROPOSED TYPICAL SECTIONS
PS-01	10	ROADWAY PLAN
PS-02	11	ROADWAY PLAN
PS-03	12	ROADWAY PLAN
PS-04	13	TEMPORARY ROADWAY PLAN
PS-05	14	TEMPORARY ROADWAY PLAN
PS-06	15	TEMPORARY ROADWAY PLAN
PS-07	16	TEMPORARY ROADWAY PLAN
PR-01	17	ROADWAY PROFILES
PR-02	18	ROADWAY PROFILES
PR-03	19	ROADWAY PROFILES
PR-04	20	TOP OF CURB PROFILES NORTHBOUND SERVICE ROAD
PR-05	21	TOP OF CURB PROFILES SOUTHBOUND SERVICE ROAD
DE-01	22	MISCELLANEOUS DETAILS
DE-02	23	MISCELLANEOUS DETAILS
DE-03	24	MISCELLANEOUS DETAILS
DE-04	25	MISCELLANEOUS DETAILS
CS-01	26	CROSS SECTIONS NORTHBOUND SERVICE ROAD
CS-02	27	CROSS SECTIONS NORTHBOUND SERVICE ROAD
CS-03	28	CROSS SECTIONS SOUTHBOUND SERVICE ROAD
CS-04	29	CROSS SECTIONS SOUTHBOUND SERVICE ROAD
SN-01	30	SIGNING AND PAVEMENT MARKING PLAN
SN-02	31	SIGNING AND PAVEMENT MARKING PLAN
SN-03	32	SIGNING AND PAVEMENT MARKING PLAN
SN-04	33	SIGNING AND PAVEMENT MARKING PLAN
SN-05	34	SIGNING AND PAVEMENT MARKING PLAN
SN-06	35	CANTILEVER SIGN STRUCTURE C-1 DETAILS AND NOTES
MT 01	36	MAINTENANCE OF TRAFFIC GENERAL NOTES
MT 02	37	MAINTENANCE OF TRAFFIC SEQUENCE OF CONSTRUCTION
MT 03	38	MAINTENANCE OF TRAFFIC TYPICAL SECTIONS
MT 04	39	MAINTENANCE OF TRAFFIC TYPICAL SECTIONS
MT 05	40	MAINTENANCE OF TRAFFIC TYPICAL SECTIONS
MT 06	41	MAINTENANCE OF TRAFFIC TYPICAL SECTIONS
MT 07	42	MAINTENANCE OF TRAFFIC PLAN PHASE 1A
MT 08	43	MAINTENANCE OF TRAFFIC PLAN PHASE 1A
MT 09	44	MAINTENANCE OF TRAFFIC PLAN PHASE 1A
MT 10	45	MAINTENANCE OF TRAFFIC PLAN PHASE 1A
MT 11	46	MAINTENANCE OF TRAFFIC PLAN PHASE 1A
MT 12	47	MAINTENANCE OF TRAFFIC PLAN PHASE 1A
MT 13	48	MAINTENANCE OF TRAFFIC PLAN PHASE 1A
MT 14	49	MAINTENANCE OF TRAFFIC PLAN PHASE 1A
MT 15	50	MAINTENANCE OF TRAFFIC PLAN PHASE 1B
2 MT 15A	50A	MAINTENANCE OF TRAFFIC SPECIAL SIGNING DETAILS
MT 16	51	MAINTENANCE OF TRAFFIC PLAN PHASE 1B
MT 17	52	MAINTENANCE OF TRAFFIC PLAN PHASE 1B
MT 18	53	MAINTENANCE OF TRAFFIC PLAN PHASE 1B
MT 18A	54	MAINTENANCE OF TRAFFIC SPECIAL SIGNING DETAILS
MT 19	55	MAINTENANCE OF TRAFFIC PLAN PHASE 1B
MT 20	56	MAINTENANCE OF TRAFFIC PLAN PHASE 1B
MT 21	57	MAINTENANCE OF TRAFFIC PLAN PHASE 1B
MT 22	58	MAINTENANCE OF TRAFFIC PLAN PHASE 1B
MT 23	59	MAINTENANCE OF TRAFFIC PLAN DETOUR PLAN FOR NANNIE HELEN BURROUGHS AVE PHASES 1B-6
MT 24	60	MAINTENANCE OF TRAFFIC PLAN TRUCK DETOUR FOR TRAFFIC TO EASTERN AVENUE PHASES 1B-3 AND 6
MT 25	61	MAINTENANCE OF TRAFFIC PLAN DETOUR PLAN FOR TRAFFIC TO KENILWORTH AVENUE PHASES 1B-6
MT 26	62	MAINTENANCE OF TRAFFIC PLAN PHASE 2A
MT 27	63	MAINTENANCE OF TRAFFIC PLAN PHASE 2A
MT 28	64	MAINTENANCE OF TRAFFIC PLAN PHASE 2A
MT 29	65	MAINTENANCE OF TRAFFIC PLAN PHASE 2A
MT 30	66	MAINTENANCE OF TRAFFIC PLAN PHASE 2A
MT 31	67	MAINTENANCE OF TRAFFIC PLAN PHASE 2A
MT 32	68	MAINTENANCE OF TRAFFIC PLAN PHASE 2A
MT 33	69	MAINTENANCE OF TRAFFIC PLAN PHASE 2A
MT 34	70	MAINTENANCE OF TRAFFIC PLAN PHASE 2B
MT 35	71	MAINTENANCE OF TRAFFIC PLAN PHASE 2B
MT 36	72	MAINTENANCE OF TRAFFIC PLAN PHASE 2B
MT 37	73	MAINTENANCE OF TRAFFIC PLAN PHASE 2B
MT 38	74	MAINTENANCE OF TRAFFIC PLAN PHASE 2B
MT 39	75	MAINTENANCE OF TRAFFIC PLAN PHASE 2B
MT 40	76	MAINTENANCE OF TRAFFIC PLAN PHASE 2B
MT 41	77	MAINTENANCE OF TRAFFIC PLAN PHASE 2B
MT 42	78	MAINTENANCE OF TRAFFIC PLAN PHASE 3
MT 43	79	MAINTENANCE OF TRAFFIC PLAN PHASE 3
MT 44	80	MAINTENANCE OF TRAFFIC PLAN PHASE 3
MT 45	81	MAINTENANCE OF TRAFFIC PLAN PHASE 3
MT 46	82	MAINTENANCE OF TRAFFIC PLAN PHASE 3
MT 47	83	MAINTENANCE OF TRAFFIC PLAN PHASE 3
MT 48	84	MAINTENANCE OF TRAFFIC PLAN PHASE 3
MT 49	85	MAINTENANCE OF TRAFFIC PLAN PHASE 3
MT 49A	86	MAINTENANCE OF TRAFFIC PLAN SUB PHASE 3
MT 50	87	MAINTENANCE OF TRAFFIC PLAN PHASE 4

DWG. NO.	SHEET NO.	DESCRIPTION
MT 51	88	MAINTENANCE OF TRAFFIC PLAN PHASE 4
MT 52	89	MAINTENANCE OF TRAFFIC PLAN PHASE 4
MT 53	90	MAINTENANCE OF TRAFFIC PLAN PHASE 4
MT 54	91	MAINTENANCE OF TRAFFIC PLAN PHASE 4
MT 55	92	MAINTENANCE OF TRAFFIC PLAN PHASE 4
MT 56	93	MAINTENANCE OF TRAFFIC PLAN PHASE 4
MT 57	94	MAINTENANCE OF TRAFFIC PLAN PHASE 4
MT 58	95	MAINTENANCE OF TRAFFIC PLAN DETOUR PLAN FOR EASTERN AVENUE PHASES 4-5
MT 59	96	MAINTENANCE OF TRAFFIC PLAN PHASE 5
MT 60	97	MAINTENANCE OF TRAFFIC PLAN PHASE 5
MT 61	98	MAINTENANCE OF TRAFFIC PLAN PHASE 5
MT 62	99	MAINTENANCE OF TRAFFIC PLAN PHASE 5
MT 63	100	MAINTENANCE OF TRAFFIC PLAN PHASE 5
MT 64	101	MAINTENANCE OF TRAFFIC PLAN PHASE 5
MT 65	102	MAINTENANCE OF TRAFFIC PLAN PHASE 5
MT 66	103	MAINTENANCE OF TRAFFIC PLAN PHASE 5
MT 67	104	MAINTENANCE OF TRAFFIC PLAN PHASE 5
MT 68	105	MAINTENANCE OF TRAFFIC PLAN PHASE 6
MT 69	106	MAINTENANCE OF TRAFFIC PLAN PHASE 6
MT 70	107	MAINTENANCE OF TRAFFIC PLAN PHASE 6
MT 71	108	MAINTENANCE OF TRAFFIC PLAN PHASE 6
MT 72	109	MAINTENANCE OF TRAFFIC PLAN PHASE 6
MT 73	110	MAINTENANCE OF TRAFFIC PLAN PHASE 6
MT 74	111	MAINTENANCE OF TRAFFIC PLAN PHASE 6
MT 75	112	MAINTENANCE OF TRAFFIC PLAN PHASE 6
MT 76	113	MAINTENANCE OF TRAFFIC PLAN PHASE 7
S-1	114	STRUCTURAL GENERAL NOTES
S-2	115	GENERAL PLAN
S-3	116	SOUTH ELEVATION
S-4	117	ABUTMENT A PLAN AND ELEVATION
S-5	118	ABUTMENT B PLAN AND ELEVATION
S-6	119	ABUTMENT TYPICAL SECTIONS
S-7	120	EXISTING RETAINING WALL MODIFICATION DETAILS
S-8	121	ABUTMENT DETAILS
S-9	122	PIER NO.1 PLAN AND ELEVATION
S-10	123	PIER NO. 1 EXTERIOR UNIT
S-11	124	PIER NO. 1 INTERIOR UNIT
S-12	125	PIER NO. 1 DETAILS
S-13	126	PIER NO. 1 BEAM SEAT DETAILS
S-14	127	PIER NO. 1 MEDIAN BARRIER AND ARCHITECTURAL TREATMENT DETAILS
S-15	128	SUPERSTRUCTURE TYPICAL SECTION AND PRECAST SECTIONS
S-16	129	FRAMING PLAN
S-17	130	STRAIGHT BEAM ELEVATION AND POURING SEQUENCE
S-18	131	CURVED BEAM ELEVATIONS
S-19	132	CAMBER DIAGRAM AND PLANTER DETAILS
S-20	133	CAST-IN-PLACE SUPERSTRUCTURE DETAILS
S-21	134	SUPERSTRUCTURE DETAILS - 1
S-22	135	SUPERSTRUCTURE DETAILS - 2
S-23	136	FIXED BEARING DETAILS
S-24	137	EXPANSION BEARING DETAILS
S-25	138	APPROACH SLAB AND CCTV POLE PEDESTAL DETAILS
S-26	139	FINISHED DECK ELEVATIONS - 1
S-27	140	FINISHED DECK ELEVATIONS - 2
DD 01	141	STORM DRAIN PLAN
DD 02	142	STORM DRAIN PLAN
DD 03	143	STORM DRAIN PROFILES
DD 04	144	MANHOLE DETAILS FOR MH-4
DD 05	145	MANHOLE DETAILS FOR MH-8
ES 01	146	EROSION AND SEDIMENT CONTROL FOR MAINTENANCE OF TRAFFIC PHASE 1A SHEET 1 OF 4
ES 02	147	EROSION AND SEDIMENT CONTROL FOR MAINTENANCE OF TRAFFIC PHASE 1A SHEET 2 OF 4
ES 03	148	EROSION AND SEDIMENT CONTROL FOR MAINTENANCE OF TRAFFIC PHASE 1A SHEET 3 OF 4
ES 04	149	EROSION AND SEDIMENT CONTROL FOR MAINTENANCE OF TRAFFIC PHASE 1A SHEET 4 OF 4
ES 05	150	EROSION AND SEDIMENT CONTROL FOR MAINTENANCE OF TRAFFIC PHASE 1B SHEET 1 OF 3
ES 06	151	EROSION AND SEDIMENT CONTROL FOR MAINTENANCE OF TRAFFIC PHASE 1B SHEET 2 OF 3
ES 07	152	EROSION AND SEDIMENT CONTROL FOR MAINTENANCE OF TRAFFIC PHASE 1B SHEET 3 OF 3
ES 08	153	EROSION AND SEDIMENT CONTROL FOR MAINTENANCE OF TRAFFIC PHASE 2A SHEET 1 OF 1
ES 09	154	EROSION AND SEDIMENT CONTROL FOR MAINTENANCE OF TRAFFIC PHASE 2B SHEET 1 OF 1
ES 10	155	EROSION AND SEDIMENT CONTROL FOR MAINTENANCE OF TRAFFIC PHASE 3 SHEET 1 OF 3
ES 11	156	EROSION AND SEDIMENT CONTROL FOR MAINTENANCE OF TRAFFIC PHASE 3 SHEET 2 OF 3
ES 12	157	EROSION AND SEDIMENT CONTROL FOR MAINTENANCE OF TRAFFIC PHASE 3 SHEET 3 OF 3
ES 13	158	EROSION AND SEDIMENT CONTROL FOR MAINTENANCE OF TRAFFIC PHASE 4 SHEET 1 OF 2
ES 14	159	EROSION AND SEDIMENT CONTROL FOR MAINTENANCE OF TRAFFIC PHASE 4 SHEET 2 OF 2

DWG. NO.	SHEET NO.	DESCRIPTION
ES 15	160	EROSION AND SEDIMENT CONTROL FOR MAINTENANCE OF TRAFFIC PHASE 5 SHEET 1 OF 2
ES 16	161	EROSION AND SEDIMENT CONTROL FOR MAINTENANCE OF TRAFFIC PHASE 5 SHEET 2 OF 2
ES 17	162	EROSION AND SEDIMENT CONTROL FOR MAINTENANCE OF TRAFFIC PHASE 6 SHEET 1 OF 3
ES 18	163	EROSION AND SEDIMENT CONTROL FOR MAINTENANCE OF TRAFFIC PHASE 6 SHEET 2 OF 3
ES 19	164	EROSION AND SEDIMENT CONTROL FOR MAINTENANCE OF TRAFFIC PHASE 6 SHEET 3 OF 3
ES 20	165	EROSION AND SEDIMENT CONTROL FOR MAINTENANCE OF TRAFFIC PHASE 7 SHEET 1 OF 1
ES 21	166	EROSION AND SEDIMENT CONTROL DETAILS AND NOTES SHEET 1 OF 5
ES 22	167	EROSION AND SEDIMENT CONTROL DETAILS AND NOTES SHEET 2 OF 5
ES 23	168	EROSION AND SEDIMENT CONTROL DETAILS AND NOTES SHEET 3 OF 5
ES 24	169	EROSION AND SEDIMENT CONTROL DETAILS AND NOTES SHEET 4 OF 5
ES 25	170	EROSION AND SEDIMENT CONTROL DETAILS AND NOTES SHEET 5 OF 5
SW 01	171	STORMWATER MANAGEMENT PLAN
LD-1	172	LANDSCAPE PLAN
LD-2	173	LANDSCAPE PLAN
LD-3	174	LANDSCAPE PLAN
LT-01	175	LEGEND AND GENERAL NOTES (PART I)
LT-02	176	LIGHTING PLAN I (PART I)
LT-03	177	LIGHTING PLAN II (PART I)
LT-04	178	LIGHTING SCHEMATIC I (PART I)
LT-05	179	LIGHTING SCHEMATIC II (PART I)
LT-06	180	ELECTRICAL TABLES I (PART I)
LT-07	181	ELECTRICAL TABLES II (PART I)
LT-08	182	ELECTRICAL TABLES III (PART I)
LT-09	183	LIGHTING PLAN DETAILS I (PART I)
LT-10	184	LIGHTING PLAN DETAILS II (PART I)
LT-11	185	LIGHTING PLAN DETAILS III (PART I)
LT-12	186	LIGHTING PLAN DETAILS IV (PART I)
LT-13	187	WALL LIGHTING PLAN I (PART I)
LT-14	188	WALL LIGHTING PLAN II (PART I)
LT-15	189	WALL LIGHTING PLAN III (PART I)
LT-16	190	LIGHTING UNDERGROUND PLAN (PART I)
LT-17	191	CCTV PLAN DETAILS (TEMPORARY)
LT-18	192	CCTV POLE DETAILS (FINAL)
1 LT-19	192A	OVERHEAD SIGN LIGHTING DETAILS
SG-01	193	KENILWORTH AVENUE AND EASTERN AVENUE N.E. TRAFFIC SIGNAL MODIFICATION
SG-02	194	KENILWORTH AVENUE AND EASTERN AVENUE N.E. TRAFFIC SIGNAL MODIFICATION
SG-03	195	KENILWORTH AVENUE AND EASTERN AVENUE N.E. CABLE ROUTING SCHEMATIC
SG-04	196	KENILWORTH AVENUE AND EASTERN AVENUE N.E. UTILITY PLAN
SG-05	197	KENILWORTH AVENUE AND EASTERN AVENUE N.E. EXISTING COMMUNICATION CABLE I
SG-06	198	KENILWORTH AVENUE AND EASTERN AVENUE N.E. EXISTING COMMUNICATION CABLE II
SG-07	199	KENILWORTH AVENUE AND EASTERN AVENUE N.E. EXISTING COMMUNICATION CABLE III
SG-08	200	KENILWORTH AVENUE AND EASTERN AVENUE N.E. PROPOSED COMMUNICATION CABLE I
SG-09	201	KENILWORTH AVENUE AND EASTERN AVENUE N.E. PROPOSED COMMUNICATION CABLE II
SG-10	202	KENILWORTH AVENUE AND EASTERN AVENUE N.E. PROPOSED COMMUNICATION CABLE III
SG-11	203	KENILWORTH AVENUE AND EASTERN AVENUE N.E. PROPOSED COMMUNICATION CABLE IV
SG-12	204	KENILWORTH AVENUE AND EASTERN AVENUE N.E. PROPOSED COMMUNICATION CABLE PLAN V
SG-13	205	KENILWORTH AVENUE AND NANNIE HELEN BURROUGHS AVENUE N.E. TRAFFIC SIGNAL MODIFICATION
SG-14	206	KENILWORTH AVENUE AND NANNIE HELEN BURROUGHS AVENUE N.E. TRAFFIC SIGNAL MODIFICATION
SG-15	207	KENILWORTH AVENUE AND NANNIE HELEN BURROUGHS AVENUE N.E. CABLE ROUTING SCHEMATIC

DWG. NO.	SHEET NO.	DESCRIPTION
--	208	TITLE SHEET - LIGHTING AND SIGNAL BREAKOUT ALONG EASTERN AVENUE
LT-01	209	LEGEND AND GENERAL NOTES (PART II)
LT-02	210	LIGHTING PLAN I (PART II)
LT-03	211	LIGHTING PLAN II (PART II)
LT-04	212	LIGHTING SCHEMATIC I (PART II)
LT-05	213	LIGHTING SCHEMATIC II (PART II)
LT-06	214	ELECTRICAL TABLES I (PART II)
LT-07	215	ELECTRICAL TABLES II (PART II)
LT-08	216	ELECTRICAL TABLES III (PART II)
LT-09	217	LIGHTING PLAN DETAILS I (PART II)
LT-10	218	LIGHTING PLAN DETAILS II (PART II)
LT-11	219	LIGHTING PLAN DETAILS III (PART II)
LT-12	220	LIGHTING PLAN DETAILS IV (PART II)
SG-01	221	ADDISON ROAD, MINNESOTA AVENUE AND EASTERN AVENUE N.E. TRAFFIC SIGNAL MODIFICATION
SG-02	222	ADDISON ROAD, MINNESOTA AVENUE AND EASTERN AVENUE N.E. TRAFFIC SIGNAL MODIFICATION
SG-03	223	ADDISON ROAD, MINNESOTA AVENUE AND EASTERN AVENUE N.E. CABLE ROUTING SCHEMATIC
SG-04	224	ADDISON ROAD, MINNESOTA AVENUE AND EASTERN AVENUE N.E. UTILITY PLAN
SG-05	225	ADDISON ROAD, MINNESOTA AVENUE AND EASTERN AVENUE N.E. EXISTING COMMUNICATION CABLE PLAN I
SG-06	226	ADDISON ROAD, MINNESOTA AVENUE AND EASTERN AVENUE N.E. EXISTING COMMUNICATION CABLE PLAN II
SG-07	227	ADDISON ROAD, MINNESOTA AVENUE AND EASTERN AVENUE N.E. PROPOSED COMMUNICATION CABLE PLAN I
SG-08	228	ADDISON ROAD, MINNESOTA AVENUE AND EASTERN AVENUE N.E. PROPOSED COMMUNICATION CABLE PLAN II
SG-09	229	ADDISON ROAD, MINNESOTA AVENUE AND EASTERN AVENUE N.E. PROPOSED COMMUNICATION CABLE III

DWG. NO.	SHEET NO.	DESCRIPTION
--	230	TITLE PAGE - REHABILITATION OF EASTERN AVENUE PUMPING STATION
PS-S-1	231	STRUCTURAL GENERAL NOTES AND ABBREVIATIONS
PS-S-2	232	EXISTING STRUCTURE
PS-S-3	233	STRUCTURAL REPAIR LOCATION
PS-S-4	234	TYPICAL CONCRETE REPAIR-1
PS-S-5	235	TYPICAL CONCRETE REPAIR-2
PS-S-6	236	MODIFICATION TO EXISTING STRUCTURE
PS-S-7	237	CRANE FRAMING SUPPORT AND DETAILS
PS-S-8	238	REMOVAL AND REPLACEMENT OF EXISTING DOOR AND MISC. DETAILS
MED-1	239	MECHANICAL AND ELECTRICAL DEMOLITION PLANS
MP-1	240	MECHANICAL AND PLUMBING PLANS AND ELEVATIONS
E-0	241	ELECTRICAL DATA SHEET
E-1	242	ELECTRICAL POWER PLANS AND RISER

GREENHORNE & O'MARA
CONSULTING ENGINEERS
6110 FROST PLACE, LAUREL, MD 20707
PHONE: (301) 982-2800 FAX: (240) 542-3193
www.G-and-O.com

NO	DESCRIPTION	NAME	DATE
1	ADDED SHEET TO INDEX	MC	7/1/2009
2	ADDED SHEET TO INDEX	MC	7/15/2009

REVISIONS

IN-01

D.C. DEPARTMENT OF TRANSPORTATION
INFRASTRUCTURE PROJECT MANAGEMENT ADMINISTRATION
PROJECT MANAGEMENT DIVISION

RECONSTRUCTION OF EASTERN AVENUE BRIDGE OVER KENILWORTH AVENUE, N.E.

INDEX OF DRAWINGS

PROJECT ENG. ____
DESIGNED BY ____
CHECKED BY ____
DRAWN BY ____
PROJECT MGR. ____
DIVISION CHIEF
DATE 05/01/2009
FILE ____

J:\trans\030852.006 Eastern Ave_Final\700cadd\702 title and index\pGN-1000_eastern.dgn
Tuesday, July 14, 2009 AT 09:12 AM
PDF PLOT DRIVER.pltt
PEN TABLE.tbl

REG	STATE	PROJECT	SHEET NO.	TOTAL SHEETS
	D.C.	BRIDGE – ARA-3207(003) ROADWAY – ARA-3207(004)	50	242

LEGEND

- STOP — EXISTING SIGN FACE AND POST
- ROAD WORK AHEAD — TEMPORARY SIGN FACE AND POST
- TEMPORARY F-SHAPE BARRIER
- DIRECTION OF TRAFFIC
- TEMPORARY PAVEMENT MARKING ARROW
- EXISTING PAVEMENT MARKING ARROW
- DRUMS
- WORK ZONE
- TYPE III BARRICADE
- CRASH CUSHION (60 MPH)
- TYPE E END TREATMENT
- ARROW PANEL

CONSTRUCTION NOTES:

1. ALL EXISTING SIGNS CROSSED OUT ON PLAN SHEETS ARE TO BE COVERED UNLESS OTHERWISE NOTED.

2. INSTALL VISUAL SCREEN ON TEMPORARY BARRIER ALONG NANNIE HELEN BURROUGHS AVENUE.

3. RELOCATE NO RIGHT TURN SIGN (R3-1) TO TEMPORARY BARRIER WALL ALONG HELEN NANNIE BURROUGHS AVENUE AS SHOWN ON PLAN SHEET, AND MOUNT SIGN SEVEN FEET ABOVE ROADWAY.

4. REMOVE EXISTING ARROWS AND STOP BARS WHERE CONFLICTING WITH TEMPORARY U-TURN LANE OR PROPOSED PAVEMENT MARKING ARROWS.

5. THE CONTRACTOR SHALL COORDINATE WITH DDOT TO PROVIDE TEMPORARY SIGNAL TIMING AND PHASING FOR THE EXISTING TRAFFIC SIGNALS ALONG NANNIE HELEN BURROUGHS AVENUE AT KENILWORTH TERRACE, THE SOUTHBOUND KENILWORTH AVENUE SERVICE ROAD, THE NORTHBOUND KENILWORTH AVENUE SERVICE ROAD, AND MINNESOTA AVENUE FOR THE DURATION OF PHASES 1B THROUGH 6 WHILE THE DETOUR IS IN PLACE.

[2] 6. ALL ADDENDUM 2 CHANGES APPLY ALSO TO PHASES 2A-6 (DWG NOS. MT 26, MT 34, MT 42, MT 50, MT 59 & MT 68). TEMPORARY MAST ARM POLES TO BE REMOVED DURING PHASE 7 (DWG NO. MT 76).

TEMPORARY PAVEMENT MARKING LEGEND

- (A) 6" SOLID DOUBLE WHITE REMOVABLE PREFORMED LINE STRIPING
- (B) 6" SOLID YELLOW REMOVABLE PREFORMED LINE STRIPING
- (C) 12" SOLID WHITE REMOVABLE PREFORMED LINE STRIPING
- (D) 6" SOLID WHITE REMOVABLE PREFORMED LINE STRIPING
- (E) 6" DASHED WHITE REMOVABLE PREFORMED LINE STRIPING (10' LINE, 30' GAP)
- (F) 6" DASHED WHITE REMOVABLE PREFORMED LINE STRIPING (3' LINE, 9' GAP)
- (G) 4" DASHED WHITE REMOVABLE PREFORMED LINE STRIPING (10' LINE, 30' GAP)
- (H) REMOVABLE PREFORMED PAVEMENT ARROW
- (J) REMOVABLE PREFORMED PAVEMENT LETTERS
- (K) 4" DASHED WHITE REMOVABLE PREFORMED LINE STRIPING (3' LINE, 9' GAP)
- (L) 4" SOLID WHITE REMOVABLE PREFORMED LINE STRIPING

SIGN OVERLAY DETAILS

BLACK LEGEND ON ORANGE BACKGROUND

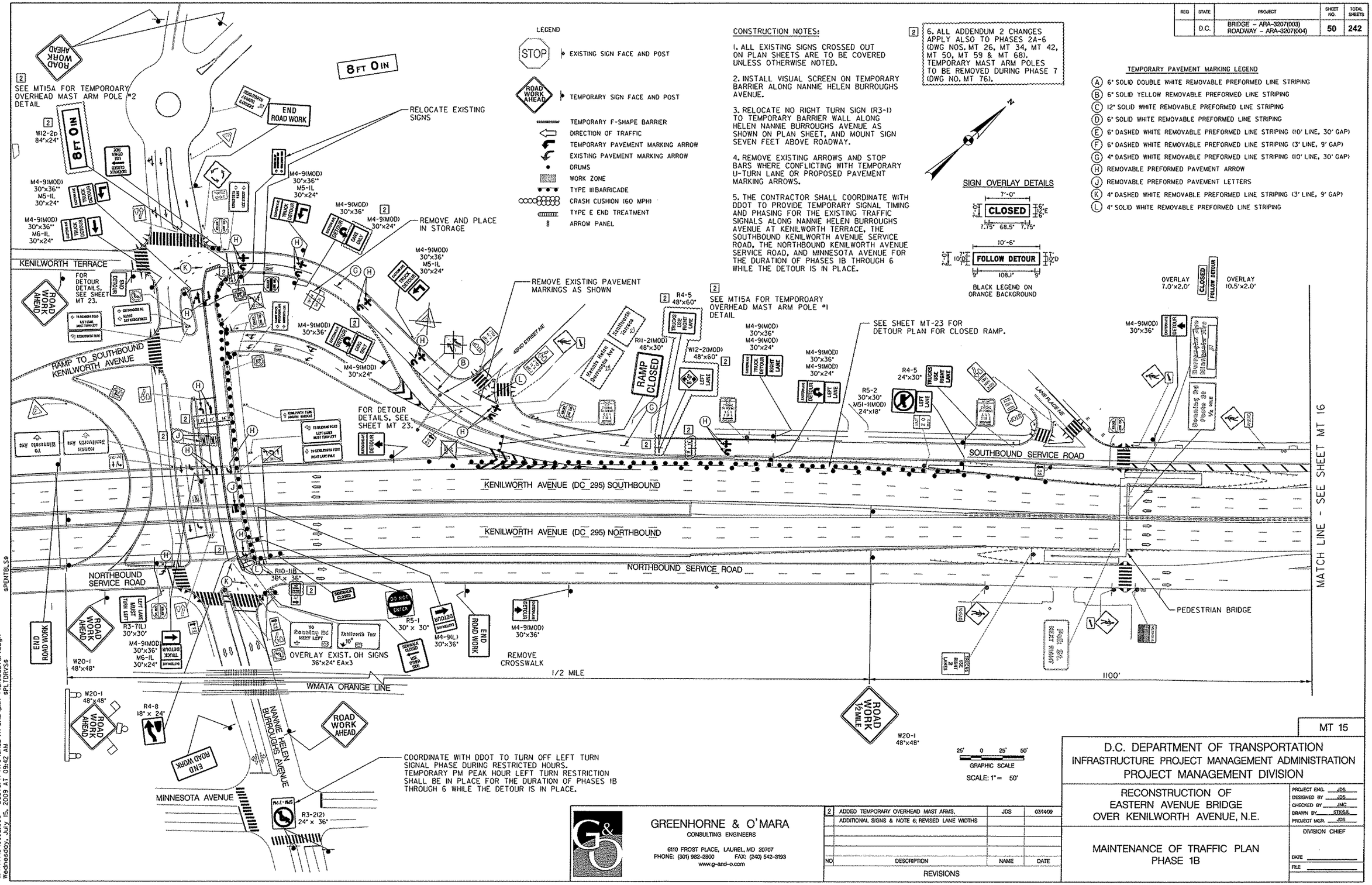

MT 15

D.C. DEPARTMENT OF TRANSPORTATION
INFRASTRUCTURE PROJECT MANAGEMENT ADMINISTRATION
PROJECT MANAGEMENT DIVISION

RECONSTRUCTION OF
EASTERN AVENUE BRIDGE
OVER KENILWORTH AVENUE, N.E.

MAINTENANCE OF TRAFFIC PLAN
PHASE 1B

PROJECT ENG. JDS
DESIGNED BY JDS
CHECKED BY JMC
DRAWN BY STK/JL
PROJECT MGR. JDS

DIVISION CHIEF
DATE
FILE

GREENHORNE & O'MARA
CONSULTING ENGINEERS
6110 FROST PLACE, LAUREL, MD 20707
PHONE: (301) 982-2800 FAX: (240) 542-3193
www.g-and-o.com

NO	DESCRIPTION	NAME	DATE
2	ADDED TEMPORARY OVERHEAD MAST ARMS, ADDITIONAL SIGNS & NOTE 6; REVISED LANE WIDTHS	JDS	07/14/09

REVISIONS

J:\TRANS\0852.006 - Eastern Ave\CADD\Trans\pMT-PIB1_eastern.dgn
Wednesday, July 15, 2009 AT 09:42 AM
$PENTBLS$
$PLTDRV$

REG	STATE	PROJECT	SHEET NO.	TOTAL SHEETS
	D.C.	BRIDGE – ARA-3207(003) ROADWAY – ARA-3207(004)	50A	242

TEMPORARY OVERHEAD MAST ARM POLE #1 DETAIL

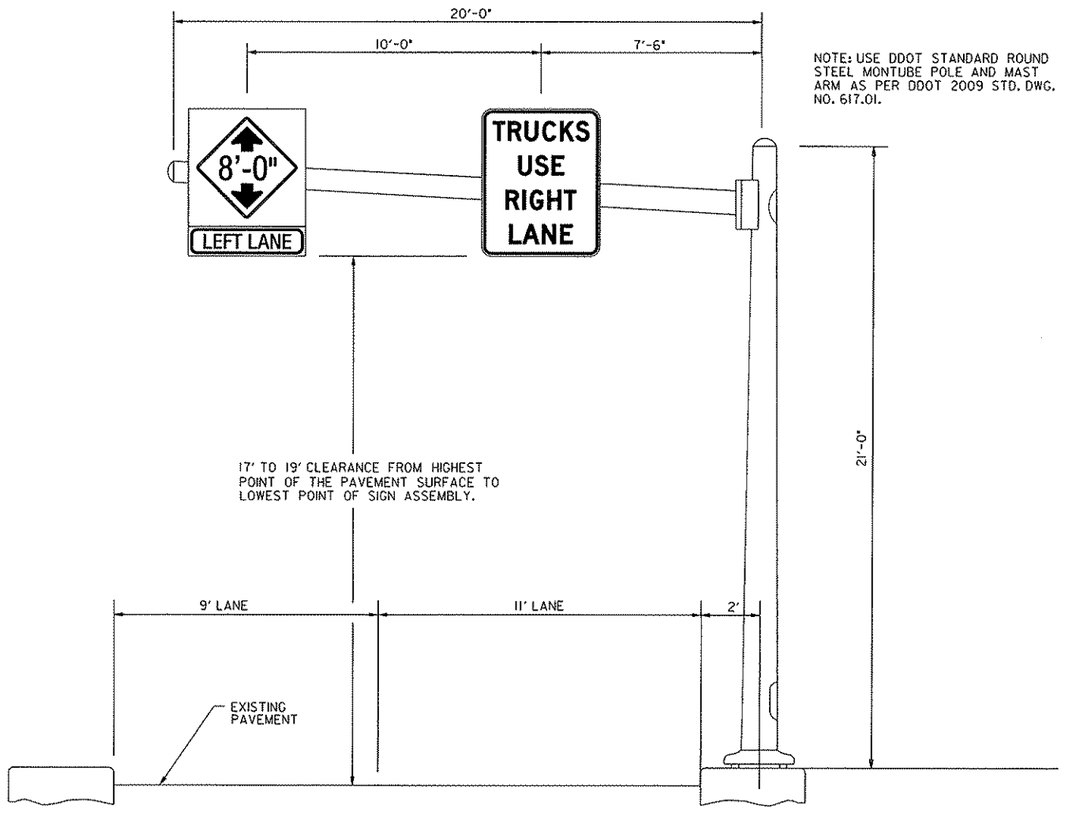

NOTE: USE DDOT STANDARD ROUND STEEL MONTUBE POLE AND MAST ARM AS PER DDOT 2009 STD. DWG. NO. 617.01.

QUANTITIES

DESCRIPTION	UNIT	QUANTITY
TEMPORARY OVERHEAD MAST ARM POLES	EA	2
CONSTRUCTION WARNING AND DETOUR SIGNS	SF	59
REMOVABLE PREFORMED PAVEMENT LETTER	EA	2
REMOVABLE PREFORMED PAVEMENT ARROW	EA	2

ALL QUANITITIES IN THIS TABLE ARE INCIDENTAL TO ITEM "616 001 "MAINTENANCE OF HIGHWAY TRAFFIC".

TEMPORARY OVERHEAD MAST ARM POLE #2 DETAIL

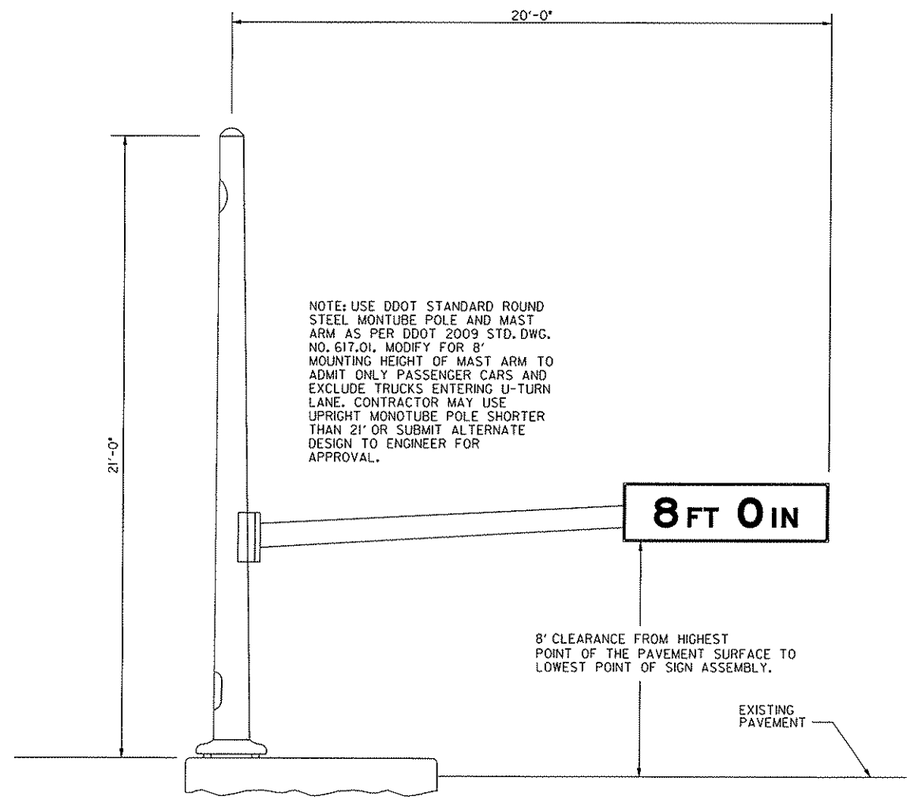

NOTE: USE DDOT STANDARD ROUND STEEL MONTUBE POLE AND MAST ARM AS PER DDOT 2009 STD. DWG. NO. 617.01. MODIFY FOR 8' MOUNTING HEIGHT OF MAST ARM TO ADMIT ONLY PASSENGER CARS AND EXCLUDE TRUCKS ENTERING U-TURN LANE. CONTRACTOR MAY USE UPRIGHT MONOTUBE POLE SHORTER THAN 21' OR SUBMIT ALTERNATE DESIGN TO ENGINEER FOR APPROVAL.

MT 15A

D.C. DEPARTMENT OF TRANSPORTATION
INFRASTRUCTURE PROJECT MANAGEMENT ADMINISTRATION
PROJECT MANAGEMENT DIVISION

RECONSTRUCTION OF
EASTERN AVENUE BRIDGE
OVER KENILWORTH AVENUE, N.E.

MAINTENANCE OF TRAFFIC
SPECIAL SIGNING DETAILS

PROJECT ENG. JDS
DESIGNED BY JDS
CHECKED BY JMC
DRAWN BY JDS/LM
PROJECT MGR. JDS

DIVISION CHIEF
DATE
FILE

GREENHORNE & O'MARA
CONSULTING ENGINEERS
6110 FROST PLACE, LAUREL, MD 20707
PHONE: (301) 982-2800 FAX: (240) 542-3193
www.g-and-o.com

NO	DESCRIPTION	NAME	DATE
2	ADDED SHEET	JDS	07/10/09

REVISIONS

J:\TRANS\0852.006 - Eastern Ave\CADD\Trans\pMT-PlBld_eastern.dgn
Tuesday, July 14, 2009 AT 09:09 AM
$PLTDRVS$ $PENTBLS$